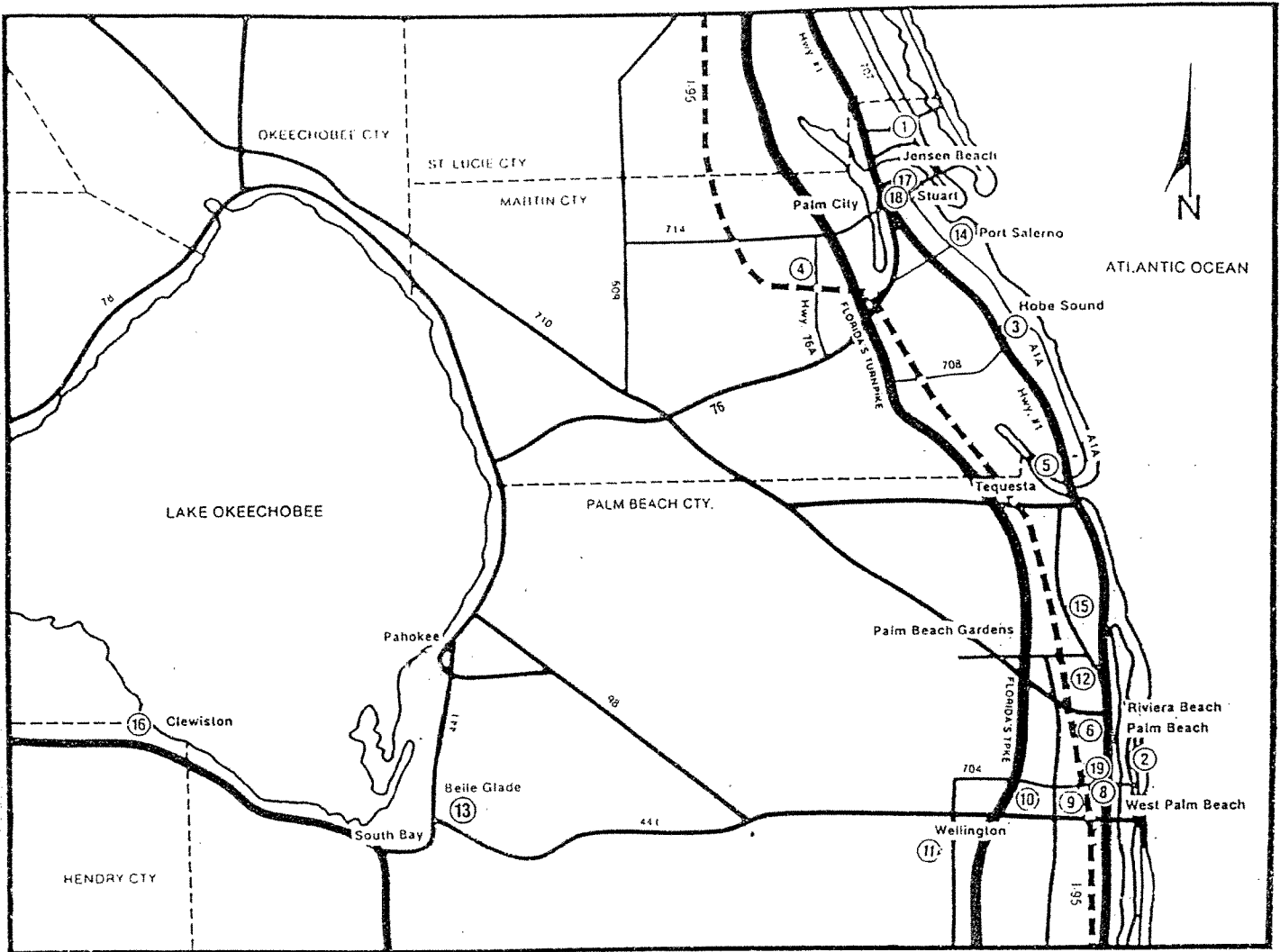


NORTH PALM BEACH DEANERY



NORTH PALM BEACH DEANERY

- | | | | |
|---|--|---|--|
| 1 | <p>ALL SAINTS (561) 334-0610
2303 N.E. Seaview Dr.
Jensen Beach, FL 34957</p> | 4 | <p>CHURCH OF THE ADVENT
4885 S.W. Honey Terr. (561) 283-6221
Palm City, FL 34990</p> |
| | <p>The church is located 10 miles from the Stuart exit to the Turnpike, or if you are driving north on I-95, take the Stuart/Indiantown exit marked Rt. 76. Go east to US 1, turn left and go north on US 1 across Roosevelt Bridge and proceed to Jensen Beach Blvd. Turn right (east) and go all the way to end (Indian River Dr.). Turn right and go approx. 1-1/2 miles. Take right fork and turn into cemetery gates. Church is at top of hill.</p> | | <p>Turnpike to Stuart/Palm City exit. Go west on Hwy. 714. Turn left on 76A heading south. Church is on west side of 76A.</p> |
| 2 | <p>BETHESDA-BY-THE-SEA (561) 655-4554
141 So. County Rd.
(So. County Rd. & Barton Ave.)
P.O. Box 1057, Palm Beach, FL 33480</p> | 5 | <p>GOOD SHEPHERD (561) 746-4674
400 Seabrook Rd., Tequesta</p> |
| | <p>Fla. Turnpike: Exit West Palm Beach Interchange No. 99. Turn left (east) on Okeechobee Blvd. and proceed with directions below (b).
I-95: Exit Interchange No. 52A Okeechobee East (do not confuse with Okeechobee West). Proceed with (b) below.
(b) Proceed east on Okeechobee Blvd. to Lake Worth Intracoastal Waterway and cross Royal Park Bridge to Palm Beach. At second traffic light, turn left (north) on So. County Rd. Proceed north 5 blocks to first traffic light at Barton Ave. Church is on the NE corner.</p> | | <p>VIA I-95: I-95 to exit 59A (Jupiter/Indiantown Rd. - 706 east) Go east on Indiantown toward Jupiter a couple of miles .. over the railroad tracks and bridge to US One. Turn left (north) on US One. Go over another bridgeadmire the Jupiter lighthouse. Go to second traffic light after bridge (Tequesta Dr.). Turn left. Go to second traffic light (Seabrook Rd.) Turn right, ... Good Shepherd is on the right (400 Seabrook)</p> <p>VIA Turnpike: Take Turnpike to the Jupiter Exit. After toll both turn left (east) at the traffic light. Go under I-95 and then follow directions from I-95.</p> <p>VIA US Hwy 1: Take US 1 (either north or south) to Tequesta Dr. in Tequesta (north of Jupiter). Turn west on Tequesta Dr. Go to second light to Seabrook. Turn right...Good Shepherd is on your right (400 Seabrook Rd.)</p> |
| 3 | <p>CHRIST MEMORIAL CHAPEL
52 So. Beach Rd. (561) 546-8329
Hobe Sound
P.O. Box 582, Hobe Sound,
Jupiter Island, FL 33475</p> | 6 | <p>GRACE (561) 845-6060
3600 Australian Ave.
West Palm Beach, FL 33407</p> |
| | <p>From US 1 turn east on Bridge Rd. Continue over small bridge to Beach Rd. Turn right (south). The Chapel is located on the right side of the road.</p> | | <p>I-95 to Exit 74, 45th St. Drive east on 45th St. to Australian Ave. (approx. 1 mile). Turn right. Drive south on Australian to 36th St. (approx. 1/4 mile). Church is on the SE corner of this intersection.</p> |

- 8 **HOLY SPIRIT** (561) 833-7605
1003 Allendale Rd.
West Palm Beach, FL 33405
- Exit I-95 east on Belvedere Rd. and proceed to stop light at Parker Ave. (1st stop light). Turn right and go 5 blocks. Turn right again onto Allendale Rd. Church is about 1/2 way down the block.
- 9 **HOLY TRINITY** (561) 655-8650
211 Trinity Place
West Palm Beach, FL 33401
- On I-95 from either the north or south, exit onto Okeechobee Blvd. East. Follow Okeechobee Blvd. to S. Olive Ave. (US 1 North). Turn left (north). Church is 2 blocks north of Okeechobee. Make right on Tanglewood Ct. and another right into parking lot.
- 10 **ST. CHRISTOPHER'S**
1063 N. Haverhill Rd. (561) 683-8167
West Palm Beach, FL 33417
- I-95 to Belvedere Rd. exit west. Continue to corner of Haverhill Rd. & Belvedere Rd.
- Tumpike east Okeechobee Blvd. East.
Go to Haverhill Rd. and turn right (south).
Continue south to corner of Haverhill & Belvedere.
- 11 **ST. DAVID'S-IN-THE-PINES**
465 W. Forest Hill Blvd. (Wellington)
West Palm Beach, FL 33414
(561) 793-1976
- Take I-95 to Southern Blvd. (West Palm Beach). Exit west. Continue past Rt. 441 to Forest Hill Blvd. Turn south (left) a short distance. Church sits back in a grove of pines - sign is clearly visible.
- 12 **ST. GEORGE'S** (561) 844-7713
21 W. 22 St.
Riviera Beach, FL 33404
- I-95 exit at Blue Heron Blvd. Go east to US 1 Broadway. Turn right (south). Go 4 blocks to W. 22nd St. Turn right. Church is on the left side of the street.
- 13 **ST. JOHN THE APOSTLE**
225 N.W. Ave. G, Belle Glade
P.O. Box 444, Belle Glade, FL 33430
(561) 996-3662
- Go west from West Palm Beach on State Rd. 80/US 441 (Southern Blvd.) to intersection with State Rd. 15 (Main St.). Turn left at signal (to go south). Continue through signalized intersection at NW Ave. L (Airport Rd.). Turn right onto NW Ave. H. Church parking lot is on the left after 2 blocks.
- From Miami/Ft. Lauderdale, go north on US 27 to South Bay. Turn right at signal onto State Rd. 80 going east, continuing as road curves north becoming Main St. Turn left onto NW Ave. H. Church parking lot is on left after 2 blocks.

14 **ST. LUKE'S** (561) 286-5455
A1A at Cove Rd., Port Salerno
P.O. Box 1127, Port Salerno, FL 34992

Church is located at the NW corner of A1A and Cove Rd. in Port Salerno. It is 1 mile east of SE Federal Highway.

From US 1: Turn east at Cove Rd. and go 1 mile to church sign.

From I-95: Take Exit 101 (Stuart/Indiantown) And continue east on SR 76. at the second light, turn right onto Cove Road. Continue on Cove Road, cross US 1 and to one mile to church sign on left.

15 **ST. MARK'S** (561) 622-0956
3395 Burns Rd.
Palm Beach Gardens, FL 33410

I-95 to PGA Blvd. Going east to Alt. A1A, right and go to 2nd light. Turn left at Burns Rd. Church is first building on left (across from hospital).

16 **ST. MARTIN'S** (941) 983-7960
207 North WC Owen Ave.
Clewiston, FL 33440

Turnpike exit at Okeechobee (West Palm Beach) Turn right (west) on State Rd. 80. Go 40 miles to Belle Glade. Stay on Rt. 80 to South Bay. Turn north on Rt. 80 to Clewiston. Fourth light to the Church

From South:
Rte 27 to Clewiston. Turn right @ WC Owen Ave. Church is 2 blocks on left.

17 **ST. MARY'S** (561) 287-3244
623 E. Ocean Blvd., Stuart, FL 34994

Turnpike Stuart exit. Continue straight on Martin Downs Blvd. over the Palm City Bridge. Continue to first traffic light and turn left (north) onto Kanner Hwy./Rt. 76. Continue north beyond US 1 to "Confusion Corner" at which point you will turn right (east) onto E. Ocean Blvd. immediately after RR tracks. Church is 6 blocks down on the left.

I-95 to Stuart exit (Rt. 76). Go east on Rt. 76 all the way beyond US 1 to "Confusion Corner" at which point you turn right (east) onto E. Ocean Blvd. immediately after RR tracks. Church is 6 blocks down on the left.

18 **ST. MONICA'S** (561) 221-0552
800 Central Ave., Stuart
P.O. Box 1798, Stuart, FL 34995

Turnpike Stuart exit. Continue straight on Martin Downs Blvd. This will take you east over the Palm City Bridge. Continue east until US 1 Alternate (Kanner Hwy./Hwy. 76). Turn north. Continue on E. Ocean Blvd. Turn right on Georgia Ave. Go past NE 7 St. about 2 blocks. Church is on the west side of the street.

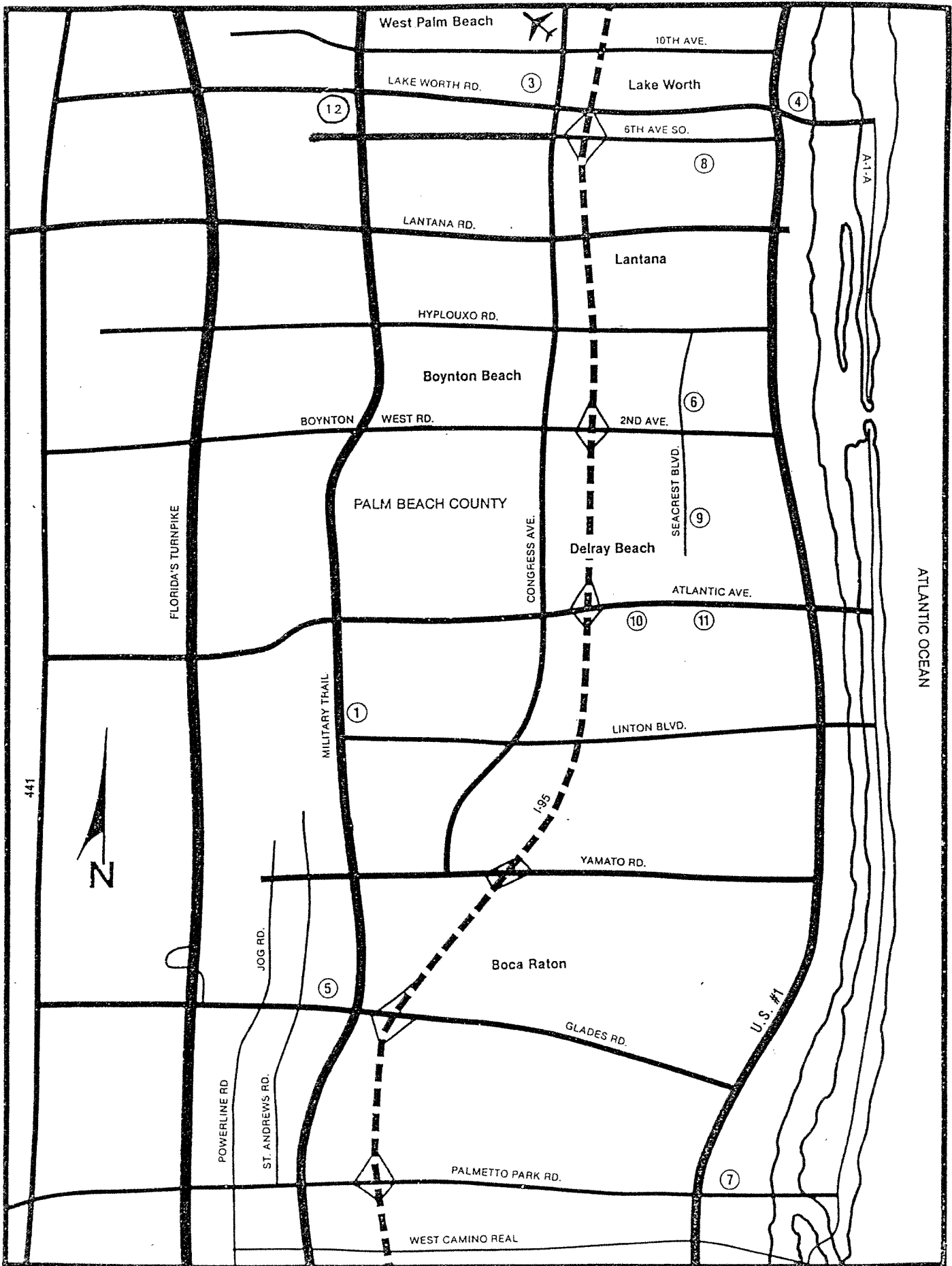
19 **ST. PATRICK'S** (561) 833-1903
418 Sapodilla Ave.
West Palm Beach, FL 33401

From south: Take I-95 north to Exit 52 East on Okeechobee Blvd. to Tamarind Ave. North on Tamarind to 4th St. East on 4th St. to Sapodilla Ave. Church is on SE corner of 4th and Sapodilla.

By Turnpike exit 40: Left turn on Okeechobee to Tamarind Ave.

From north: Take I-95 to Exit 53/Palm Beach Lakes Blvd. East to Sapodilla Ave. Turn right on Sapodilla south to 4th St.

SOUTH PALM BEACH DEANERY



SOUTH PALM BEACH DEANERY

- | | |
|---|--|
| <p>1 THE JAMES L. DUNCAN CENTER
 15820 S. Military Trail
 Delray Beach, FL 33484 (561) 496-4130</p> <p>Exit I-95 Linton Blvd. Go west to Military Trail.
 Turn right (north). The Center is on this block.</p> <p>From Turnpike North: Exit #81. Go east (right)
 on Atlantic Ave., right on Military Trail.</p> | <p>6 ST. CUTHBERT'S (561) 582-0137
 214 Martin Luther King Jr. Blvd.
 Boynton Beach, FL</p> <p>I-95 to Boynton Beach Blvd. Go east to first
 traffic light which is Seacrest Blvd. Go north
 to first traffic light at Martin Luther King Blvd.
 Turn east. Church is on the right.</p> |
| <p>3 HOLY REDEEMER (561) 965-8632
 3730 Kirk Road
 Lake Worth, FL 33461</p> <p>I-95 north to 10th Ave. No. exit. Turn left
 (west) and go approx. 2-1/2 miles to Kirk
 Rd. (just before Military Trail). Turn left
 (south) on Kirk Rd. Church is down 3
 blocks on left.</p> | <p>7 ST. GREGORY'S (561) 395-8285
 100 N, E Mizner Blvd.
 Boca Raton, FL 33432</p> <p>Church is located at corner of E. Boca Raton
 Rd. and Mizner Blvd.</p> <p>From I-95 or Federal Hwy., go east on Palmetto
 Park Rd. to Mizner Blvd. Turn left on Mizner
 and go one block north.</p> |
| <p>4 ST. ANDREW'S (561) 582-6609
 100 No. Palmway
 Lake Worth, FL 33460</p> <p>From south: I-95 north to 6th Ave., South.
 Go east on 6th Ave. through Dixie Hwy. to
 Federal Hwy. Go north (left) on Federal
 to Lake Ave. Go east on Lake to Palmway.
 Turn left (north) and proceed 1 block. Church
 is on NE corner of Lucerne Ave. & No. Palmway.</p> | <p>8 ST. JOHN'S (561) 547-4480
 810 Washington Ave.
 Lake Worth, FL 33460</p> <p>From north: I-95 south to exit at 6th Ave. So.
 Turn left and go to "A" St. South. Turn right &
 go to 12th Ave. South. Turn left and go to
 Wingfield St. Go right on Wingfield to
 Washington Ave. Make left on Washington.
 Go about 150 ft. to church on left side on road
 with large bell in front.</p> <p>From south: I-95 to 6th Ave. So. exit. Go east
 to "A" St. South. Turn right and go to 12th
 Ave. South. Make left and go to Wingfield
 St. Make right and go to Washington Ave.
 Make left and go about 150 ft. to church on
 left side of street.</p> |
| <p>5 THE CHAPEL OF ST. ANDREW
 2707 NW 37 St. (561) 483-8044
 Boca Raton, FL 33434</p> <p>I-95 to Glades Rd. Go west to St. Andrew's
 Blvd. Go to 37th St. and turn left (only a left
 turn can be made).</p> | <p>9 ST. JOSEPH'S (561) 732-3060
 3300 So. Seacrest Blvd., Boynton Beach
 P.O. Box 846, Boynton Beach, FL 33435</p> <p>I-95 to Woolbright Blvd. exit. Turn east at
 Woolbright and proceed to Seacrest Blvd.
 Turn south to 3300. 7/10 of a mile south of
 Bethesda Hospital on same side of street.</p> |

- 10 **ST. MATTHEW'S** (561) 272-4143
404 S.W. 3rd St., Delray Beach
P.O. Box 656, Delray Beach, FL 33445

I-95 to Atlantic Ave. exit. Go east 9 blocks
to S.W. 4 Ave. Turn right. Church is on corner
of S.W. 4 Ave. and S.W. 3 St.

- 11 **ST. PAUL'S** (561) 276-4541
188 So. Swinton Ave., Delray Beach
P.O. Box 2256, Delray Beach, FL 33447

From Miami:
From I-95 North, take Exit 52--Atlantic Avenue,
Delray Beach, and turn right, driving east on
Atlantic Avenue. At Swinton Avenue, turn right.
St. Paul's is 2 blocks down on the right.

From Palm Beach:
From I-95 South, take Exit 52--Atlantic Avenue,
Delray Beach, and turn left, driving east on Atlantic
Avenue. At Swinton Avenue, turn right. St. Paul's
is 2 blocks down on the right.

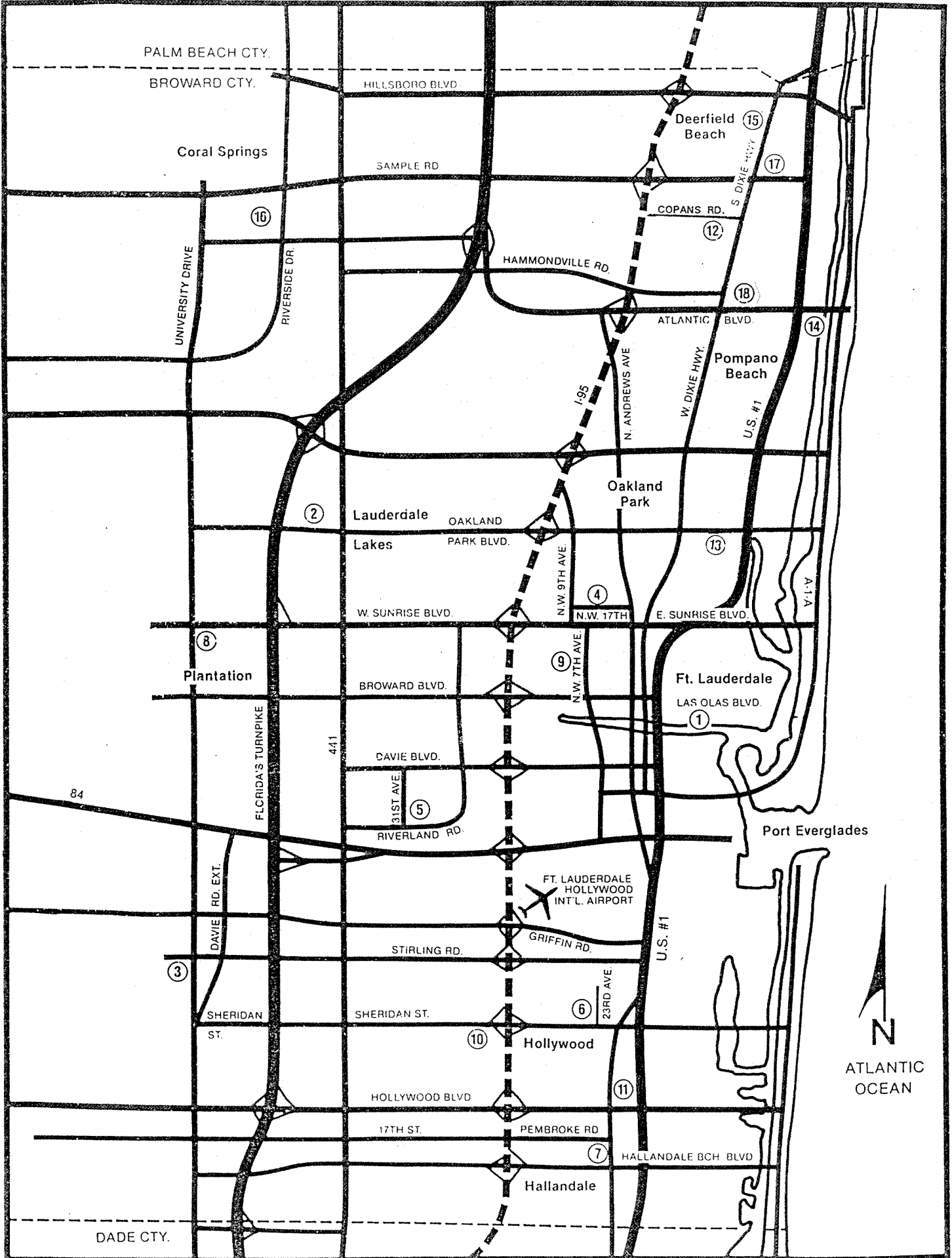
- 12 **BISHOP GRAY INN** (407) 965-5954
4445 Pine Forest Dr.
Lake Worth, FL 33463

From Turnpike: exit at Lake Worth Rd.
Go east to Military Trail. Go south about
1/8 mile to Bishop Gray Inn sign at Pine
Forest Dr.

From I-95 north: Exit at 6th Ave. South.
Go west to Military Trail (6th Ave. be-
comes Melaleuca). Go north to Pine
Forest Dr.

From I-95 south: Exit at 10th Ave. North.
Go west to Military Trail. Go south to
Pine Forest Dr. (Lake Worth Rd. is last
major intersection).

BROWARD DEANERY



BROWARD DEANERY

- | | | | |
|---|--|---|--|
| 1 | <p>ALL SAINTS (954) 467-6496
333 Tarpon Dr.
Ft. Lauderdale, FL 33301</p> <p>I-95 to Broward Blvd. exit. Go east on Broward Blvd. crossing Federal Hwy. to second traffic light at NE 15 Ave. Turn right on 15th and cross through light at Las Olas. Next street is SE 4 St. Turn right onto 4 St. which dead-ends into All Saints parking lot.</p> | 4 | <p>INTERCESSION (954) 763-5986
501 N.W. 17 St.
Ft. Lauderdale, FL 33311</p> <p>From north: I-95 to Oakland Park exit. (Get in left lane of exit) Go under I-95 to light (NW 9 Ave./Powerline Rd.) Turn right and go to NW 17 St. Turn left. Church is 5 blocks down on left.</p> <p>From south: I-95 to Sunrise East exit. Go to NW 9 Ave./Powerline Rd. Turn left and go to NW 17 St. Turn right. Church is on left.</p> |
| 2 | <p>ATONEMENT (954) 731-6100
4401 W. Parkland Park Blvd.
Lauderdale Lakes, FL 33313</p> <p>I-95 to Oakland Park Blvd. West. Continue west past SR 441 approx. 2-3 blocks. Church is located on north side of Oakland Park Blvd.</p> <p>From I-75 or Sawgrass Expressway, go east on Oakland Park Blvd. Go past Fla. Memorial Medical Center and turnpike overpass. Continue for 6 blocks. Church is on north side of street.</p> | 5 | <p>ST. AMBROSE (954) 583-0603
2250 S.W. 31 Ave.
Ft. Lauderdale, FL 33312</p> <p>I-95 to Davie Rd. exit. Turn west on Davie and go to 31 Ave. light (about 1 mile). Turn south on 31 Ave. to Riverland Rd. Church is on east side of 31 Ave. just prior to Riverland.</p> |
| 3 | <p>HOLY SACRAMENT (954) 432-8686
2801 N. University Dr.
Hollywood, FL 33024</p> <p>From north: I-95 or Turnpike to I-595 to University Dr. Church is 5 miles south on University on west (right) just before Sheridan.</p> <p>From south: I-95 or Turnpike to Hollywood Blvd. Go west (left) Hollywood Blvd. to University. North (right) on University to Sheridan St. Church is on west (left) just past Sheridan.</p> | 6 | <p>ST. ANDREW'S (954) 922-8444
2800 No. 23rd Ave., Hollywood
P.O. Box 0695, Dania, FL 33004</p> <p>East from I-95 on Sheridan St. about one mile to 23rd Ave. Turn left and go north 3 blocks.</p> |
| | | 7 | <p>ST. ANNE'S (954) 454-2811
705 N.W. 1st Ave.
Hallandale, FL 33009</p> <p>Take Hallandale Beach Blvd. east from I-95 to NW 1 Ave. Go north 7 blocks. OR
Take Pembroke Rd. east from I-95 to NW 1 Ave. and go south 4 blocks.</p> |
| | | 8 | <p>ST. BENEDICT'S (954) 473-6578
7801 N.W. 5th St.
Plantation, FL 33324</p> <p>From I-95, take Sunrise Blvd. exit. Go west to University. Turn south (left). Go to NW 5 St. Make left. Church is 3 blocks on left.</p> |

9 **ST. CHRISTOPHER'S** (954) 467-6663
318 N.W. 6th Ave., Ft.Lauderdale
P.O. Box 8541, Ft. Lauderdale, FL 33310

From south: exit on Broward Blvd. Go east to light on NW 7 Ave. Turn left and go up to NW 4 St. Go right.

From north: exit east on Sunrise Blvd. Go to third light (NW 7 Ave.) Go south to 4 St. Make a left.

10 **ST. JAMES-IN-THE-HILLS** (954) 987-2203
3329 Wilson St.
Hollywood, FL 33021

I-95 to Sheridan St., Hollywood. Go west to traffic signal at T-Y Park. Go south on Park Rd. 3-5 blocks where road become a double lane and veers a little. The third street after the veer is Wilson and you can see church off on the right.

11 **ST. JOHN'S** (954) 921-3721
1704 Buchanan St.
Hollywood, FL 33020

From north: I-95 South to Sheridan St. Turn left (east).

From south: I-95 North to Sheridan St. Turn right (east).

Sheridan St. east to US1 (Federal Hwy.) Turn right (south). US1 South approx. 2 miles to Buchanan St. Turn left. 1st right is parking lot entrance. Church is at end of block on right.

12 **ST. LAURENCE CHAPEL** (954) 785-8510
101 N.E. 1 St.
Pompano Beach, FL 33060

I-95 to Atlantic. Go east on Atlantic to Dixie Hwy. Cross Dixie and RR tracks. Take first left after RR tracks at 1st Ave. Chapel is on corner of 1st Ave. and 1st St. and has a red roof. Parking lot is north of the building.

13 **ST. MARK'S** (954) 563-5155
1750 East Oakland Park Blvd.
Ft. Lauderdale, FL 33334
I-95 to Oakland Pk. Blvd. Go east to 1750.

14 **ST. MARTIN-IN-THE FIELDS**
140 S.E. 28 Ave. (954) 941-4843
Pompano Beach, FL 33062

From north: I-95 to Atlantic Blvd. (exit 34A). Continue east on Atlantic to last street before Intracoastal Waterway Bridge (SE 28th Ave.) and turn right.

From south: I-95 to Atlantic Blvd. (exit 34) and proceed east on Atlantic, as above.

15 **ST. MARY'S**
417 South Dixie Hwy. (954) 428-3040
Deerfield Beach, FL 33441

From north:
I-95 to Hillsboro Blvd. exit. Go east to So. Dixie Hwy. Turn right. Church is located on west corner of Dixie Hwy. between 4th and 5th streets.

From south - exit at SW 10th Street, go east to S. Dixie Highway and north on S. Dixie to the church.

16 **ST. MARY MAGDALENE** (954) 753-1400
1400 Riverside Dr.
Coral Springs, FL 33071

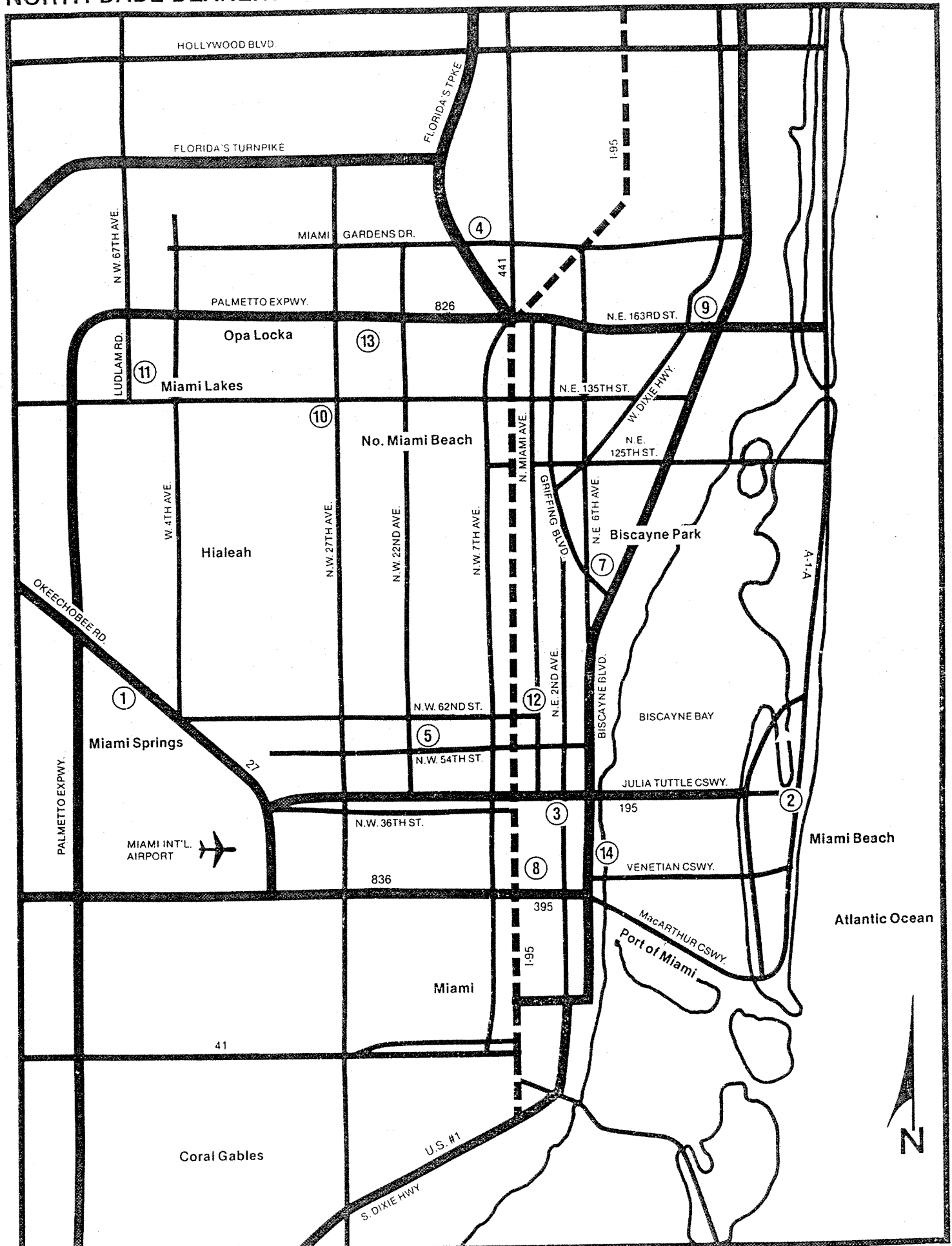
I-95 to Atlantic Blvd. Go west on Atlantic until Riverside Dr. Turn right and go until you come to intersection. Church is on right.

17 **ST. NICHOLAS** (954) 942-5887
1111 E. Sample Road
Pompano Beach, FL 33064
I-95 to Sample Rd. Go east on Sample less than 2 miles. Church is on left side.

18 **ST. PHILIP'S** (954) 733-1818
465 N.W. 15th St., Pompano Beach
P.O. Box 8541, Ft. Lauderdale, FL 33310

From south: I-95 to Atlantic Blvd. (exit 34). Go east on Atlantic to NW 6 Ave. Go north on 6 Ave. to NW 15 St. Church is second building on corner of 15 St. and 6 Ave.

NORTH DADE DEANERY



NORTH DADE DEANERY

- 1 **ALL ANGELS** (305) 885-1780
Ludlum Dr. at Ibis Ave., Miami Springs
1801 Ludlum Dr., Miami Springs, FL 33166
- Take Palmetto Expressway. Exit at N.W. South River Dr. Drive thru Medley and cross train line. Make right turn after crossing train line. Follow canal road (Ludlum Rd.) to Ibis Ave. Church is at corner of Ludlum, Ibis, and Heron.
- 2 **ALL SOULS** (305) 538-2244
4025 Pine Tree Dr.
Miami Beach, FL 33140
- Take Julia Tuttle Causeway (I-195) east from Miami to Miami Beach. After second bridge, keep in left or center lane to exit onto Arthur Godfrey Rd. (41 St.). Continue east to Pine Tree Dr. Church is on SE corner of Pine Tree and Arthur Godfrey. Parking area is reached by making right turn onto Pine Tree and then a quick left turn behind traffic island with the sculpture of a Native American on horseback.
- 3 **HOLY CROSS** (305) 576-0852
121 N.E. 36 St., Miami
P.O. Box 370748, Miami, FL 33137
- From north: Take I-95 south to Miami Beach. Get off at N. Miami Ave. and 36th St. Make left to 121 N.E. 36 St.
- Or: Exit at Biscayne Blvd. and go west to 121 N.E. 36 St.
- From south: Take I-95 north to Exit 7 (N. Miami Ave. and 36th St.). Make left (east). Church is near this exit.
- 4 **HOLY FAMILY** (305) 652-6797
18501 N.W. 7 Ave., Miami, FL 33169
- Take I-95 to Miami Gardens Dr. Go west on Miami Gardens to N.W. 7 Ave. (1st major intersection west of 441). Turn right onto N.W. 7 Ave. and go one block.
- Or: Take Palmetto (826) north to N.W. 7 Ave. and go north to 185 St. (one block north of Miami Gardens Dr.).
- 5 **INCARNATION** (305) 633-2446
1835 N.W. 54th St., Miami
P.O. Box 420050, Miami, FL 33142
- Take I-95 to N.W. 62 St. exit. Go west to 17th Ave., then south on 17th to N.W. 54 St. Church is on right about 2 blocks west.
- 7 **RESURRECTION** (305) 893-8523
11173 Griffing Blvd. Biscayne Park, FL 33161
- Take I-95 to exit at 103 St. Go east to N.E. 6 Ave. Make left on NE 6 Ave. to second traffic light. Church is at this intersection on NE corner.
- 8 **ST. AGNES** (305) 573-5330
1750 N.W. 3rd Ave., Miami
P.O. Box 012943, Miami, FL 33101
- From north: Take I-95 to Exit 5A (N.W. 8 St. and Orange Bowl). At bottom of ramp, turn left, under overpass and proceed to traffic light at N.W. 3 Ave. Turn north (left) and proceed to church which is on left at N.W. 17 St.
- From south: Take I-95 north to Exit 4 which exits onto N.W. 3 Ave. by Miami Police Dept. Proceed north to church at N.W. 17th St.
- 9 **ST. BERNARD DE CLAIRVAUX**
16711 W. Dixie Highway
(305) 945-1461
No. Miami Beach, FL 33160
- From north: I-95 to Miami Gardens Dr. Go east to W. Dixie Hwy. Go south to Monastery.
- From south: I-95 to 163rd St. (826 East) to W. Dixie Hwy. Turn left on 22 Ave. (W. Dixie) going north to Monastery.
- 10 **ST. KEVIN'S** (305) 688-8517
3280 N.W. 135 St.
Opa Locka, FL
Exit I-95 at N.W. 135 St. Go west to inter-section of N.W. 135 St. and Port Said Rd. (one block west of N.W. 32 Ave.). Church is on S.W. corner of that intersection.

11 **ST. MARGARET'S**
(305) 558-3961
15650 Miami Lakeway North
Miami Lakes, FL 33014

Take Palmetto Expressway to N.W. 67 Ave. (Ludlum Rd.) exit.
Go south on Ludlum to second traffic light. Turn left onto Miami
Lakeway North for about 1/2 mile. Church is on right.

SAN FRANCISCO DE ASIS
Meeting at St. Margaret's (above) (305) 558-3961

12 **ST. PAUL'S** (305) 758-8546
6744 North Miami Ave.
Miami, FL 33150

Take I-95 to N.W. 62 St. Go east on No. Miami Ave. Turn left
(north) about 5 blocks. Church
is on corner of No. Miami Ave. and N.W. 67 St.

13 **TRANSFIGURATION**
(305) 685-2001
15260 N.W. 19th Ave.
Opa Locka
P.O. Box 272, Opa Locka, FL 33054

Exit Palmetto Expressway at N.W. 27 Ave. Turn right on 27 Ave.
Go south to 151 St. Turn left (east) and go to 19 Ave. Turn
left (north).
Church is on this street.

14 **TRINITY CATHEDRAL**
(Episcopal Diocese of S.E. Florida)
1545 North Bayshore Dr., Miami
464 N.E. 16th St., Miami, FL 33132
(305) 374-3372 - Trinity Cathedral
(305) 373-0881 - Diocesan Office
Both are on same parcel of property.

Take I-95 to Exit 2D. Go east on Rt. 395 to first exit (Biscayne
Blvd. and N.E. 2 Ave.). Turn
north on Biscayne Blvd. to N.E. 15 St. Turn right (east) to
Diocesan Office. Main entrance
is on 15 St.

14

TODOS LOS SANTOS

1023 S.W. 27 Ave. (305) 642-2951
Miami, FL 33135

From north: Take 27 Ave. south past S.W. 8 St. Church is on left on 27 Ave. between 10 and 11 Streets.

Or: Take 836 (Dolphin Expressway) south to 27 Ave. Go south to 11 St. Make left. Entrance is available through the parking lot on 27 Ave.

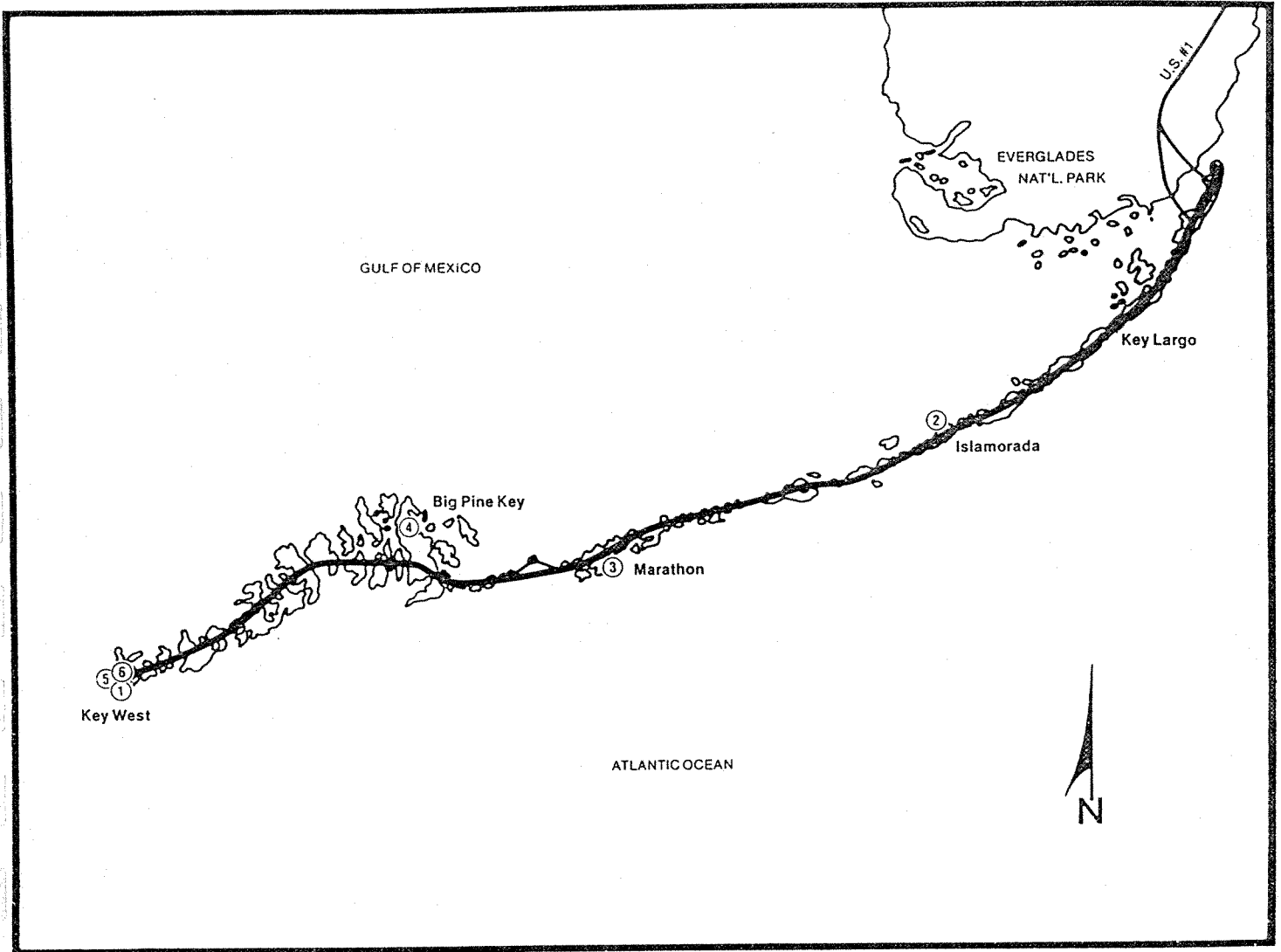
From south: Take US1. Exit at 27 Ave. Go north (left) up to S.W. 11 St. Make left to parking lot in rear of church.

From east: Take S.W. 8 St. to 27 Ave. Make left. Drive 2 blocks to 11 St. Make right to parking lot.

15 **VENERABLE BEDE** (305) 284-2333
Episcopal Church Center, Univ. of Miami
1150 Stanford Dr.
Coral Gables, FL 33146

US1 north or south to Stanford Dr. Turn north onto campus of Univ. of Miami. Chapel is on corner of Stanford Dr. and Levante Ave.

THE KEYS DEANERY



THE KEYS DEANERY

2 **ST. JAMES THE FISHERMAN**
US Hwy. 1, MM 87-1/2, Plantation Key
P.O. Box 509, Islamorada, FL 33036
(305) 852-8468

Turnpike south to US1. Go to 87500 Overseas Hwy. #1 on Plantation Key.

3 **ST. COLUMBA'S** (305) 743-6412
451 52nd St., Gulf, Marathon
P.O. Box 426, Marathon, FL 33050

US1 from north to MM 49.9. Turn right at 52 St. - Gulf.

4 **ST. FRANCIS IN THE KEYS**
Key Deer Blvd., Big Pine Key
P.O. Box 645, Big Pine Key, FL 33043
(305) 872-2547 Fax: (305) 872-2549

Take US1 to only stoplight on Big Pine Key. Turn North at light. Take left fork (Key Deer Blvd) 1 ½ miles. Church is on left just before Watson Blvd

5 **ST. PAUL'S** (305) 294-6687
401 Duval St., Key West
P.O. Box 1014, Key West, FL 33041

When approaching Key West, stay in right lane of traffic. The flow will take you around the right-hand curve entering the island. Stay in right lane all the way along Roosevelt to 4th traffic signal which is Palm Ave. Turn right and continue on that road til you reach Bahama St. (Palm Ave. will become Eaton St.) Bahama is first street on left after 4th stoplight (at night, it is after one flashing light and 3 stoplights). Turn left onto Bahama. First driveway on right leads to church parking lot.

6 **ST. PETER'S** (305) 296-2346
800 Center St., Key West, FL 33040

When approaching Key West, stay in the right lane onto North Roosevelt, which becomes Truman Ave. Center Street is one block past Simonton (just before Duval) between Andy's Scooter Shop and the Old Town Laundry. Turn right. St. Peter's is in the middle of the second block on the right.